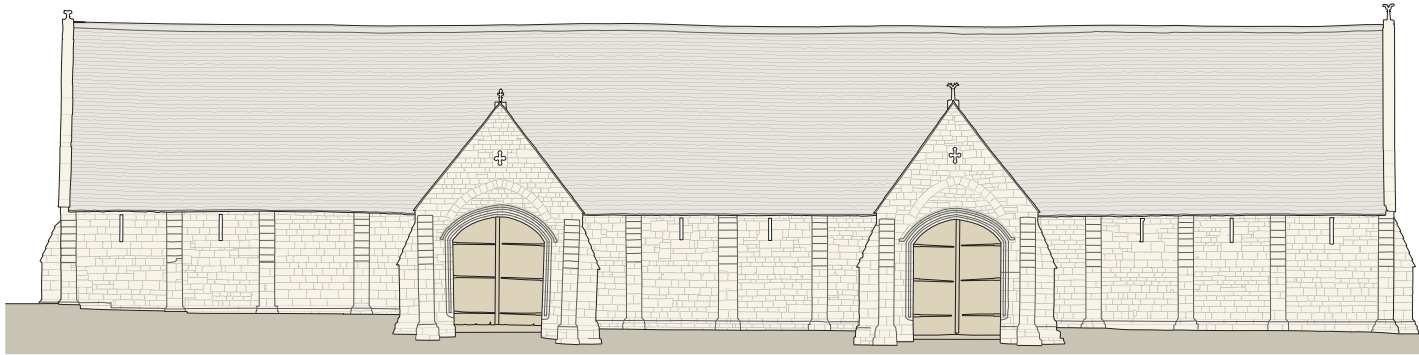
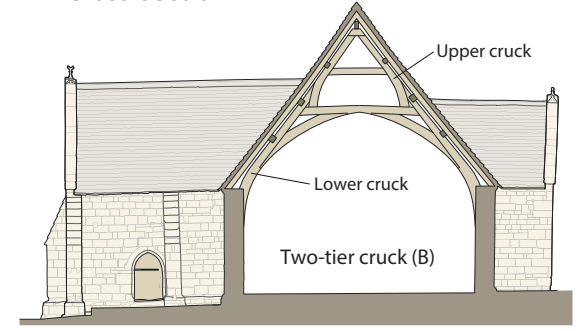


BRADFORD-ON-AVON TITHE BARN

North elevation



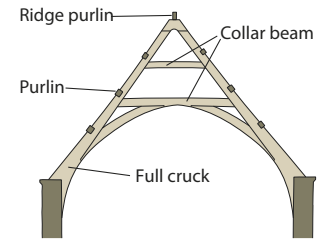
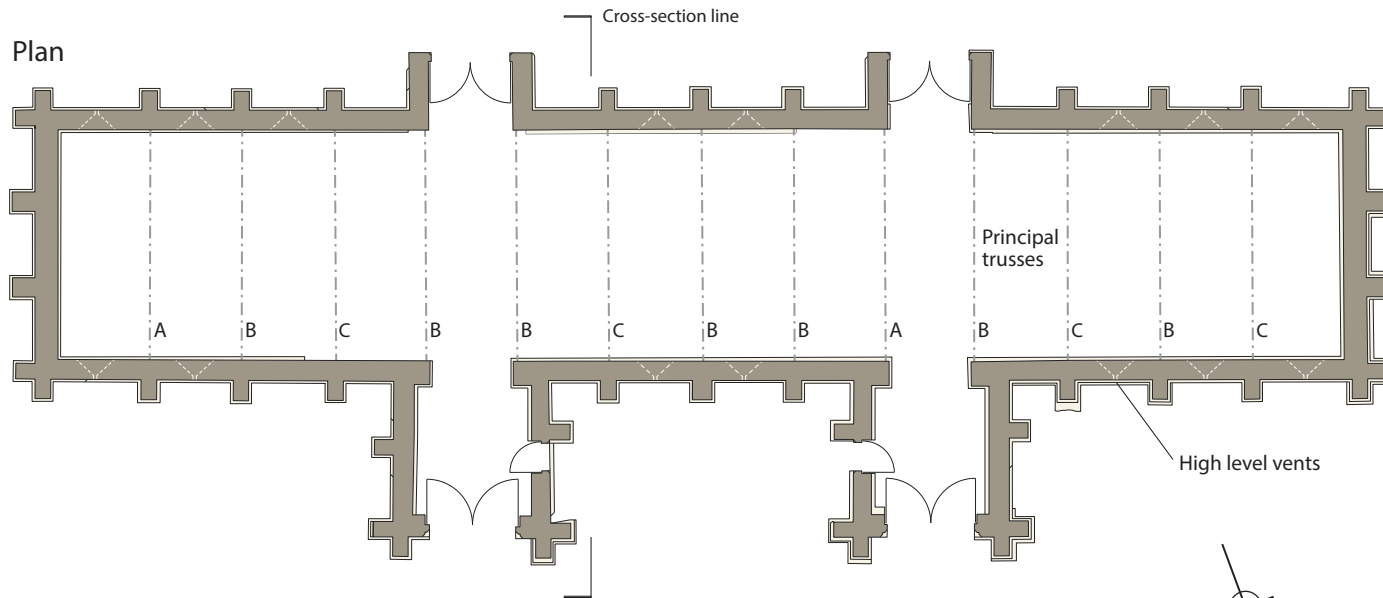
Cross-section



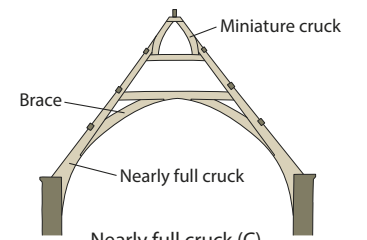
North

South

Plan



Full cruck (A)



Nearly full cruck (C)

This drawing is English Heritage copyright and is supplied for the purposes of private research. It may not be reproduced in any medium without the express written permission of English Heritage. August 2016

